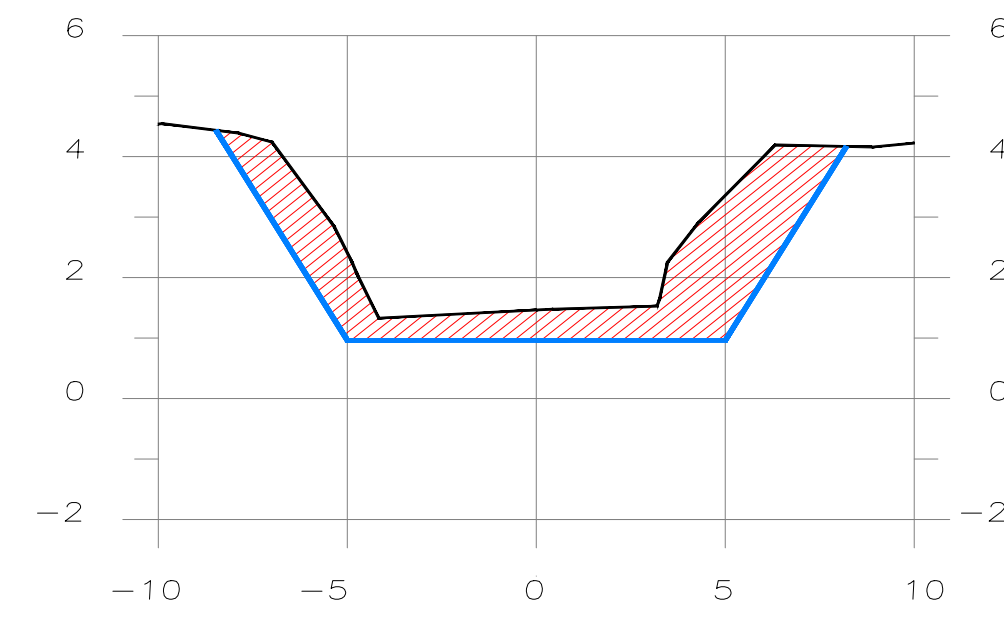
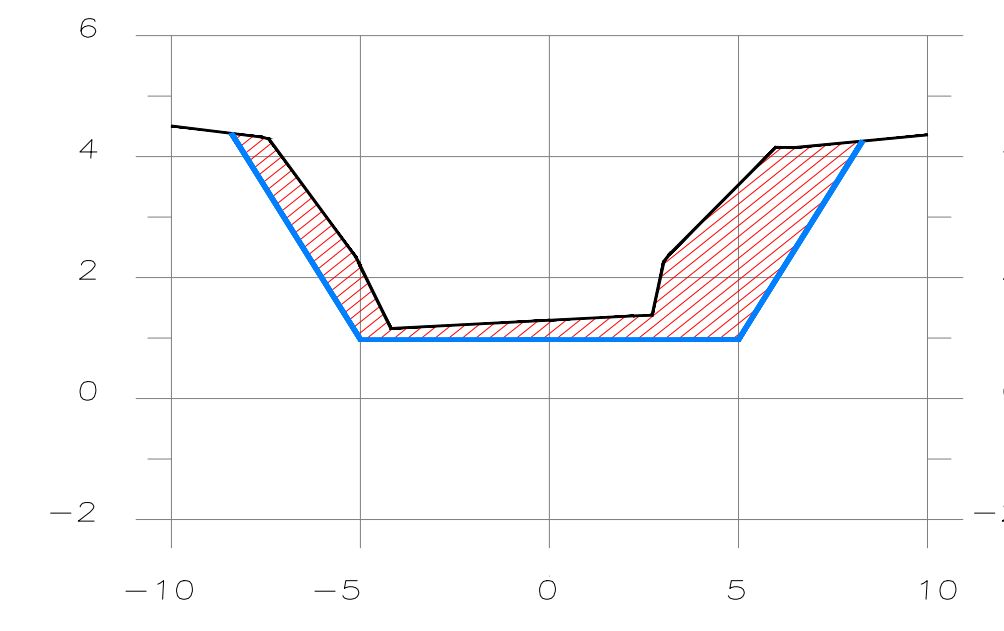


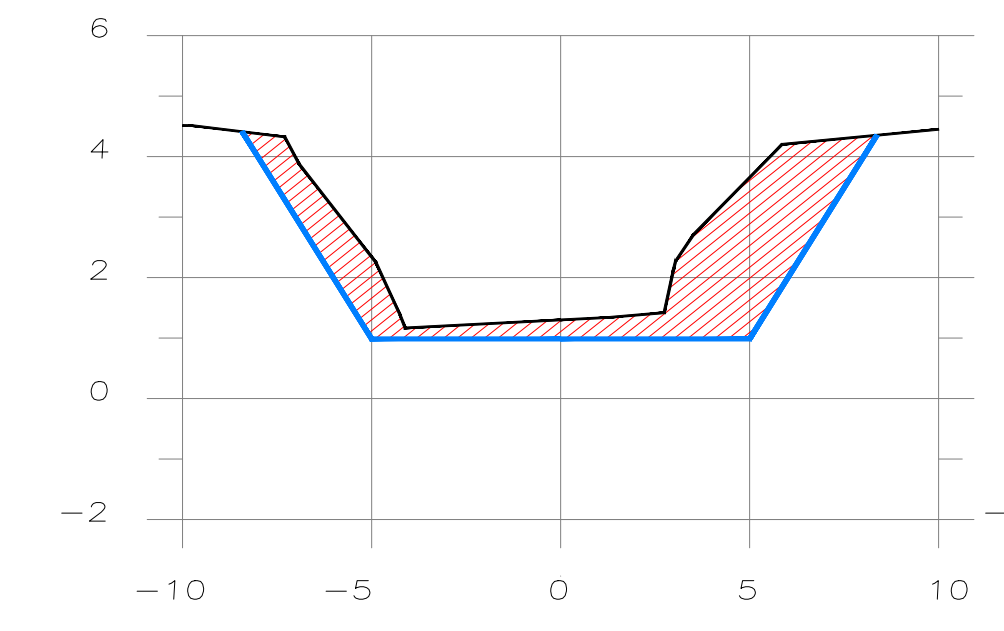
SECCION 3+600



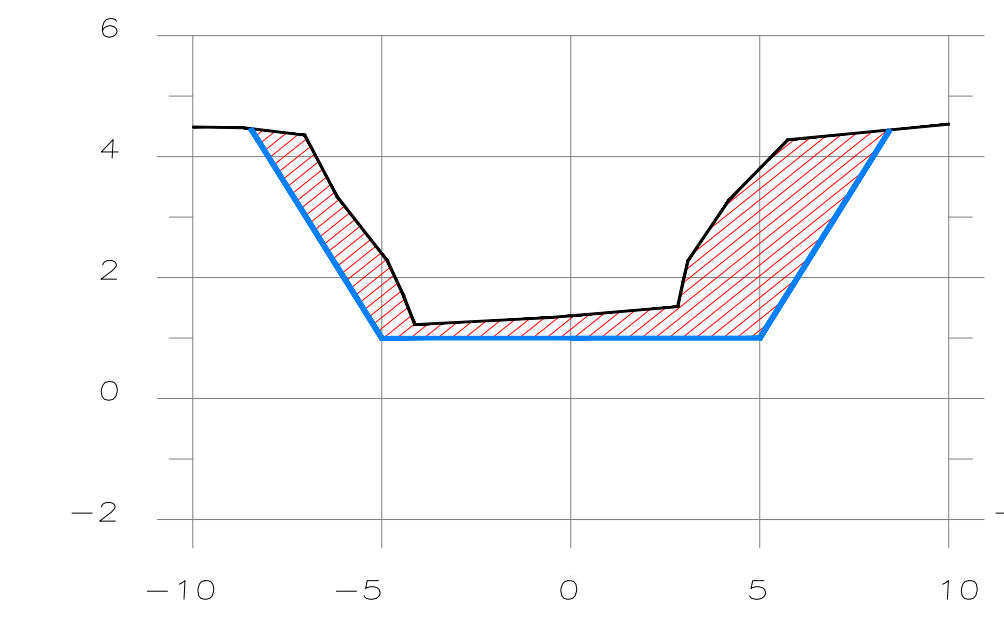
SECCION 3+620



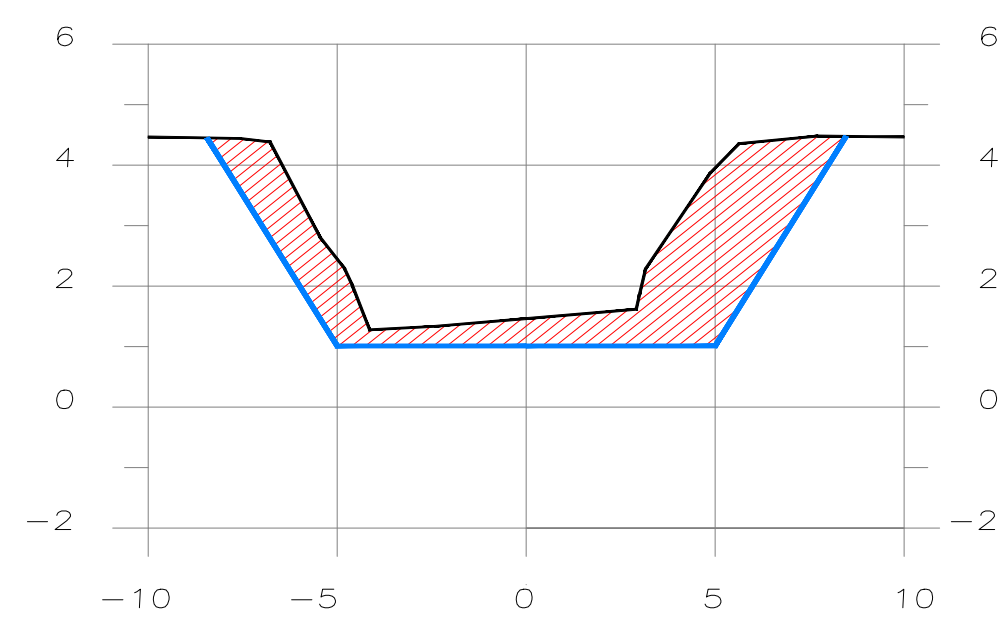
SECCION 3+640



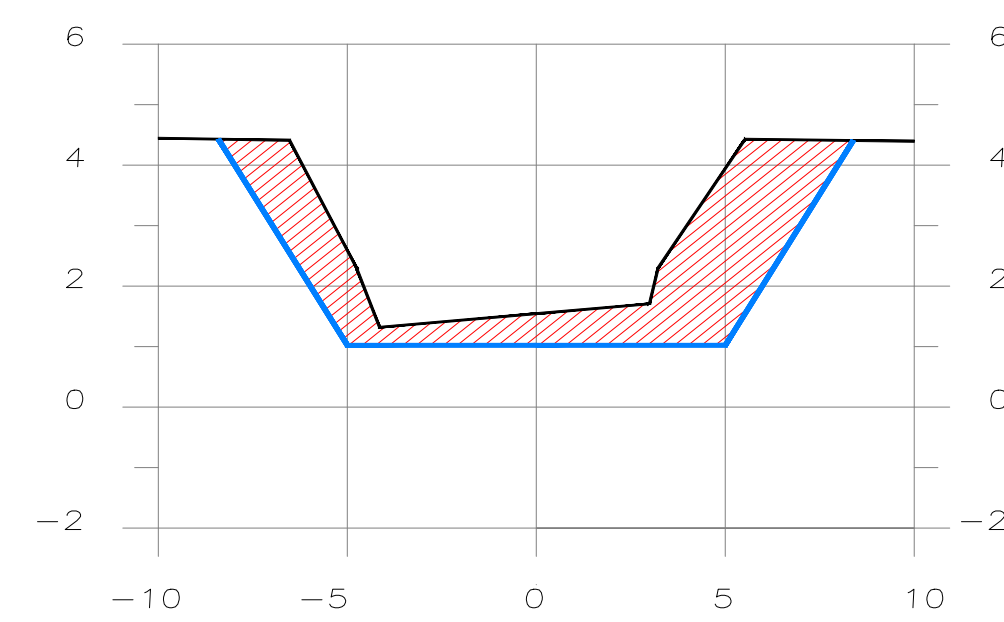
SECCION 3+660



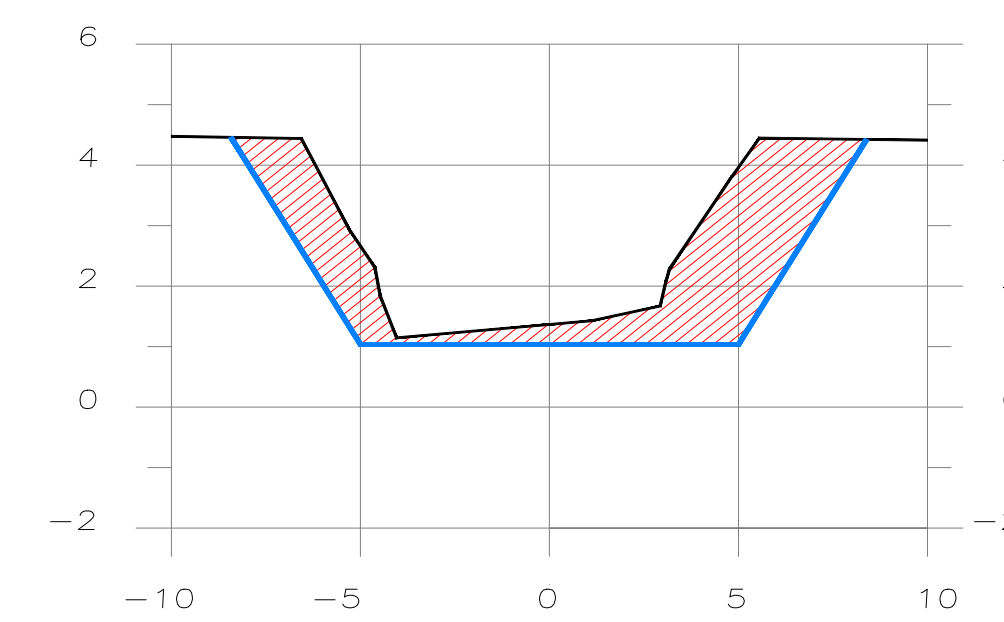
SECCION 3+680



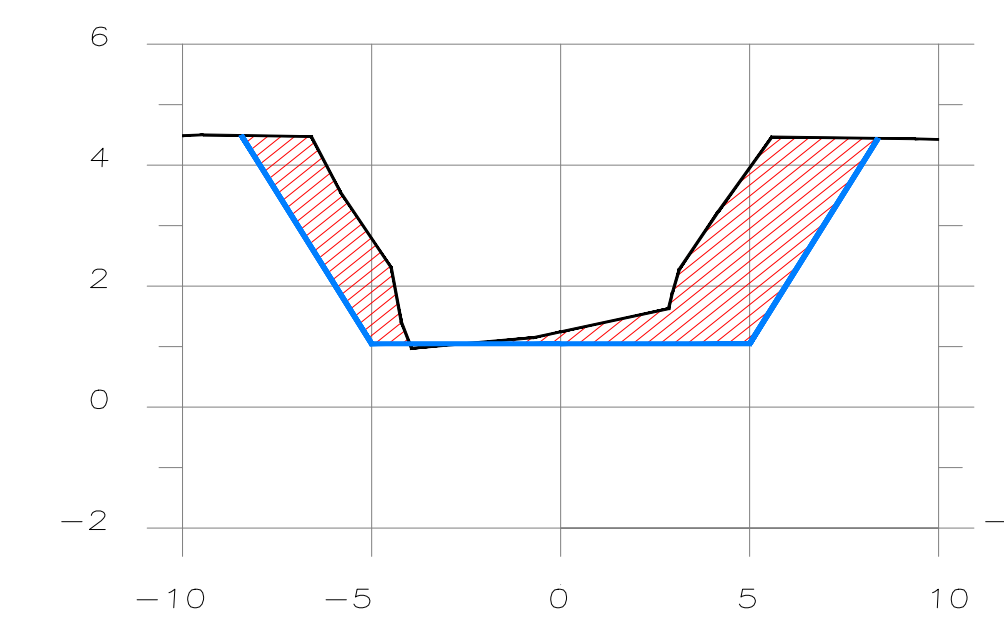
SECCION 3+700



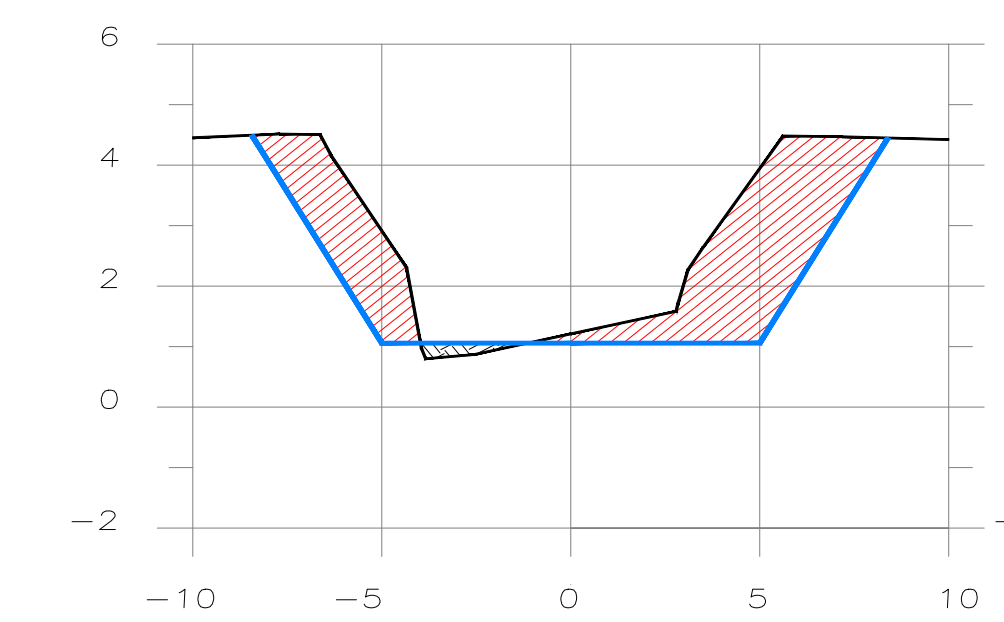
SECCION 3+720



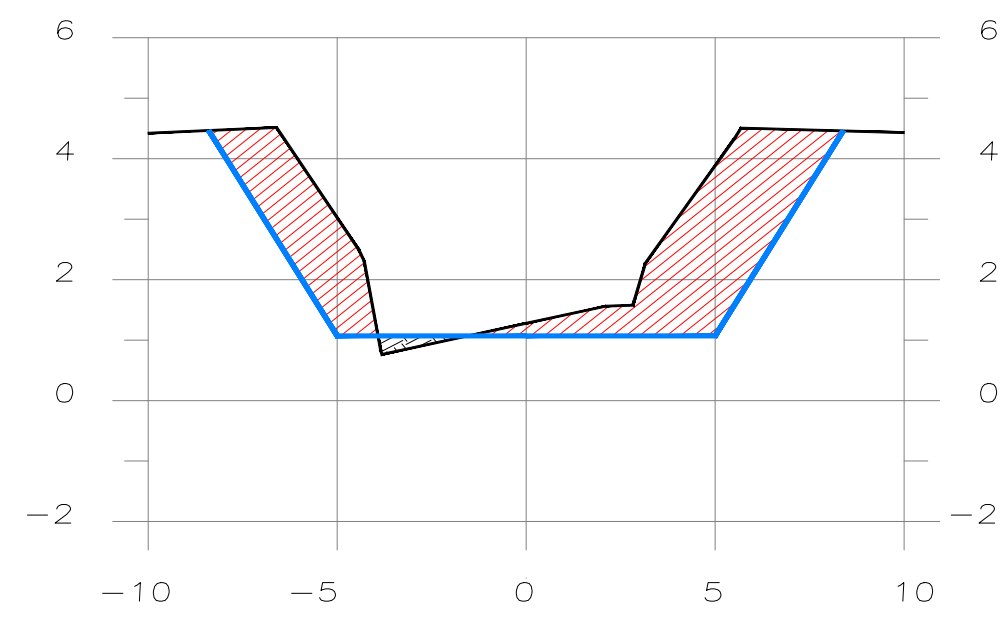
SECCION 3+740



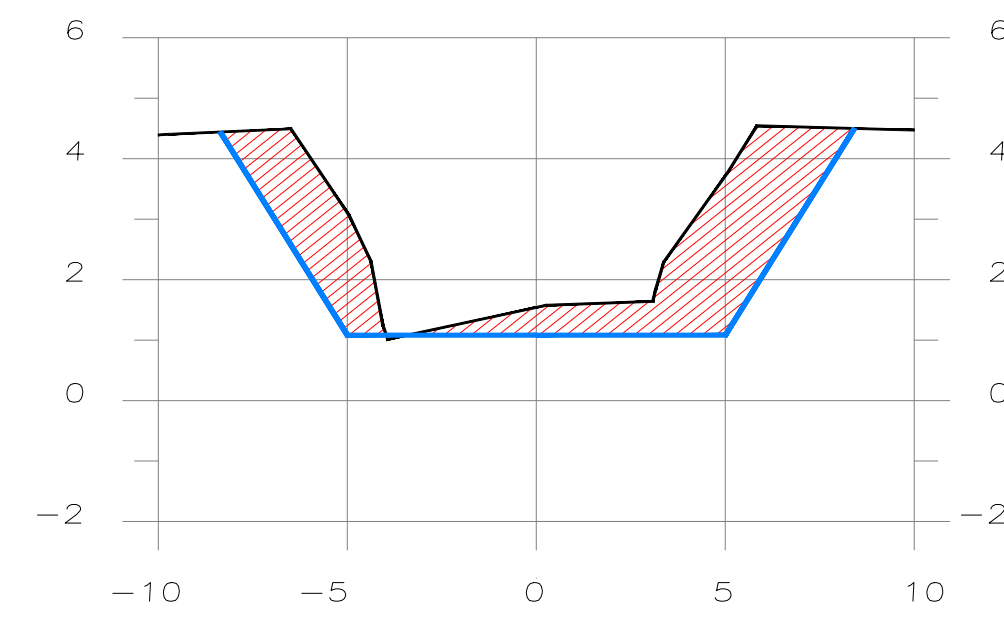
SECCION 3+760



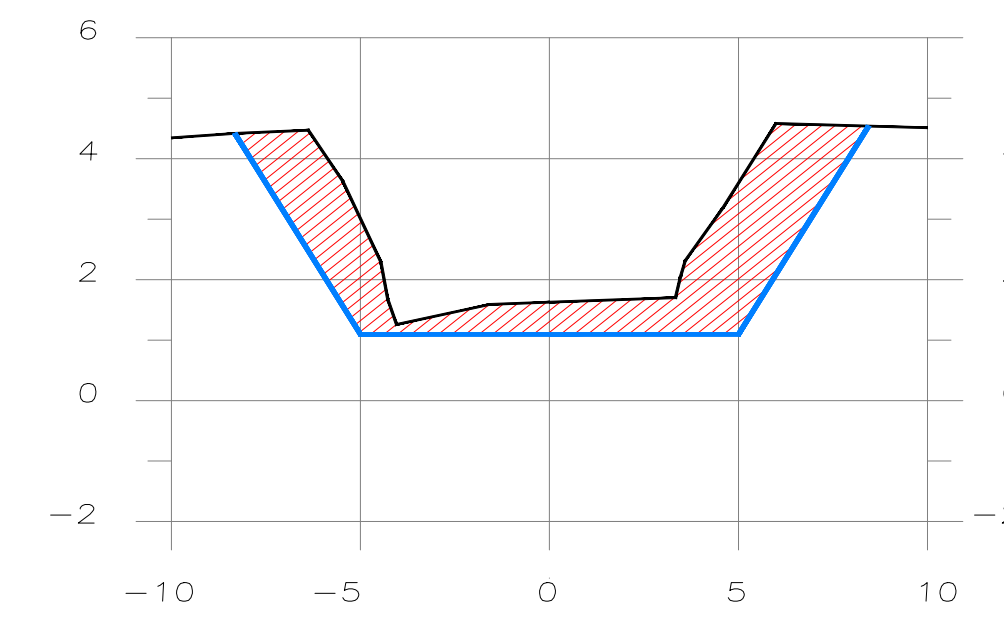
SECCION 3+780



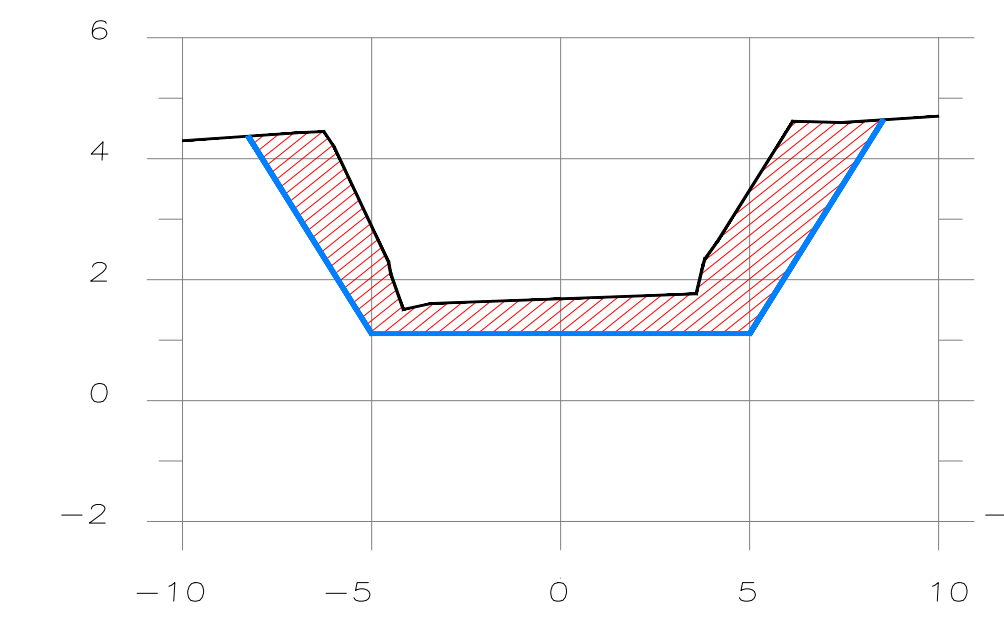
SECCION 3+800



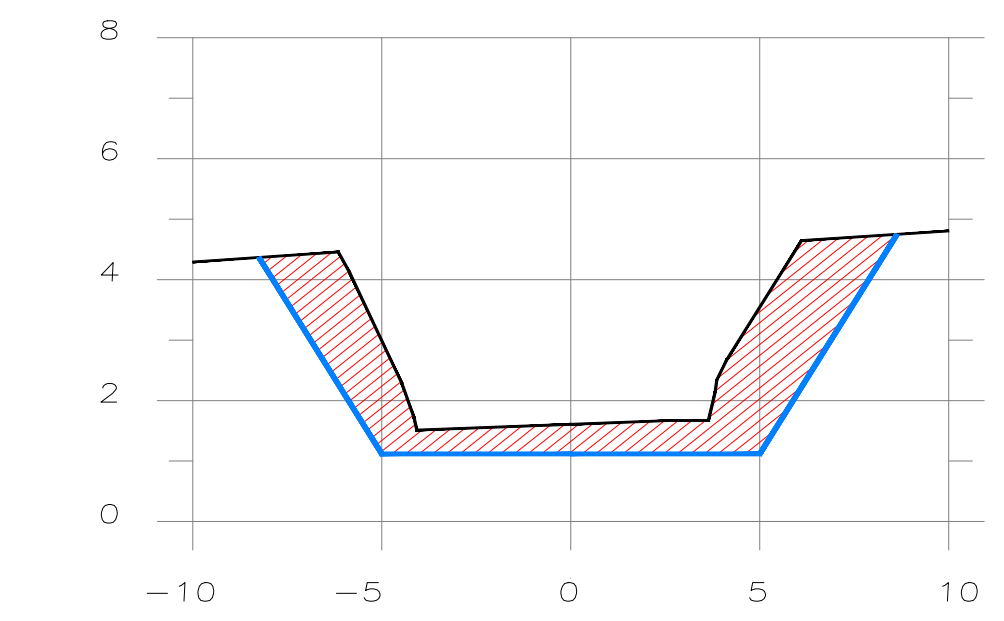
SECCION 3+820



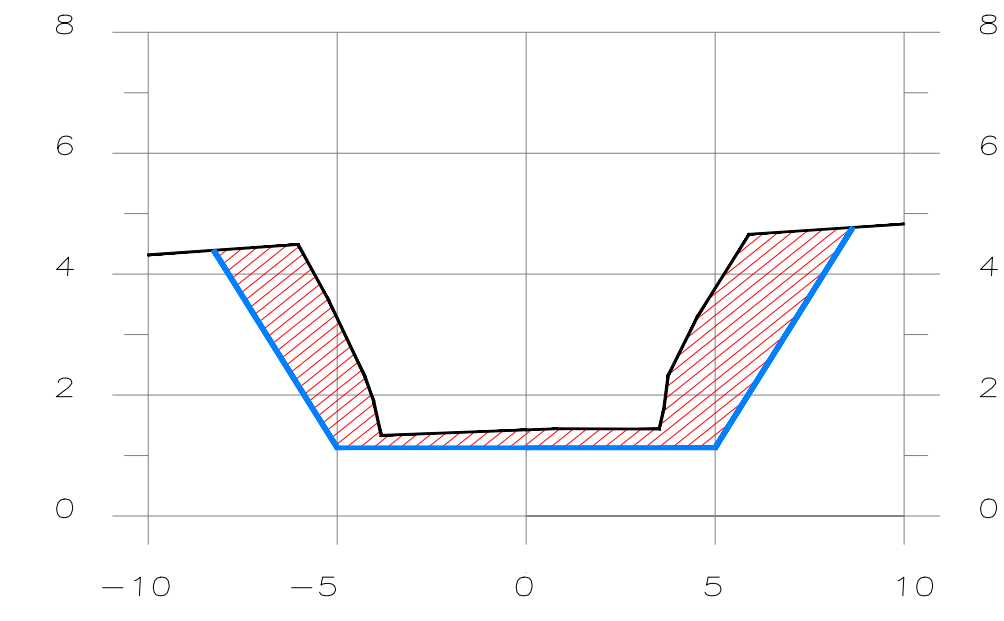
SECCION 3+840



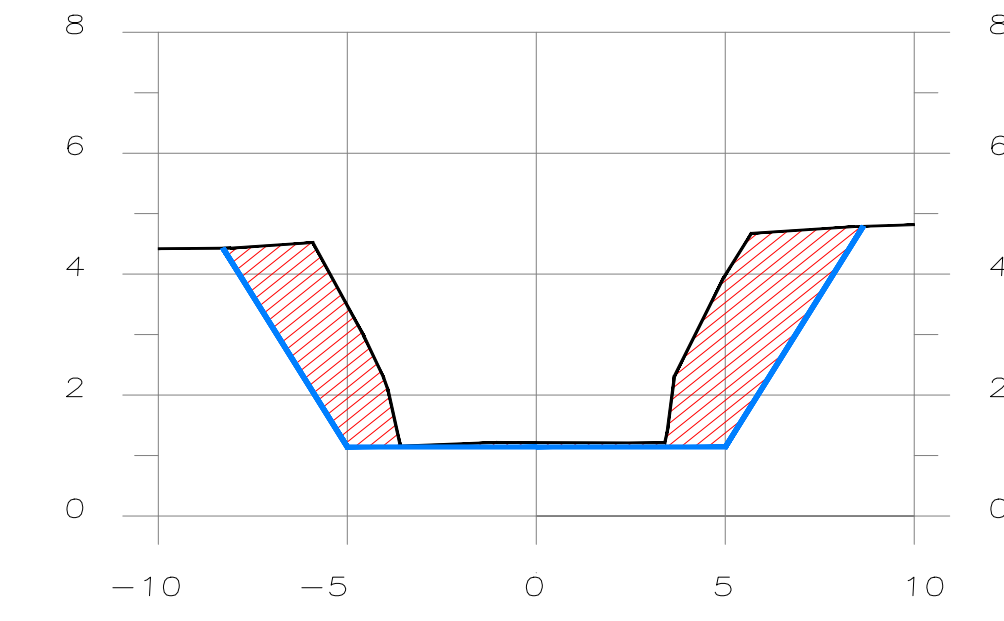
SECCION 3+860



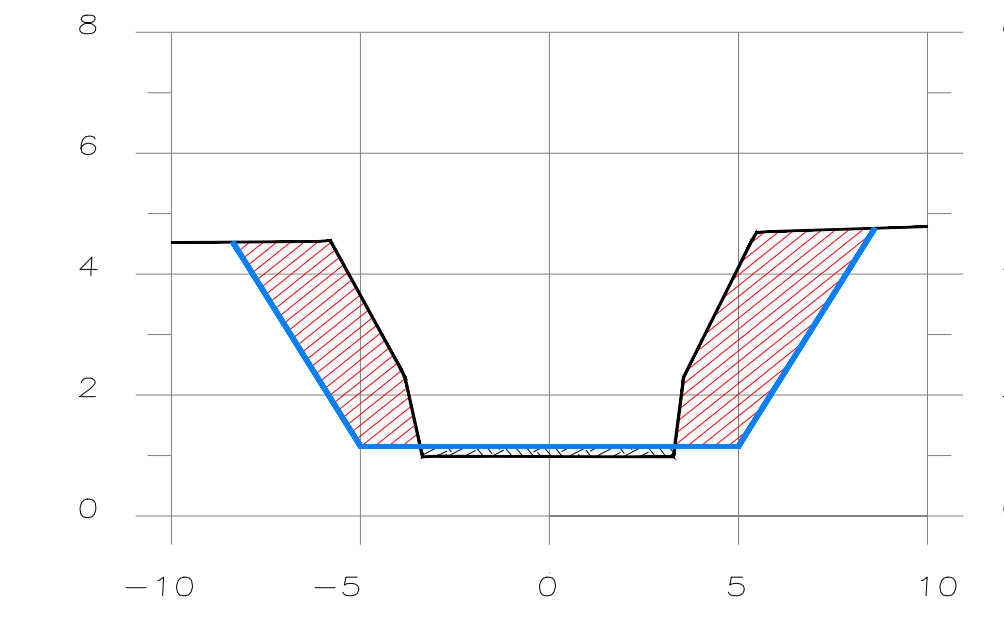
SECCION 3+880



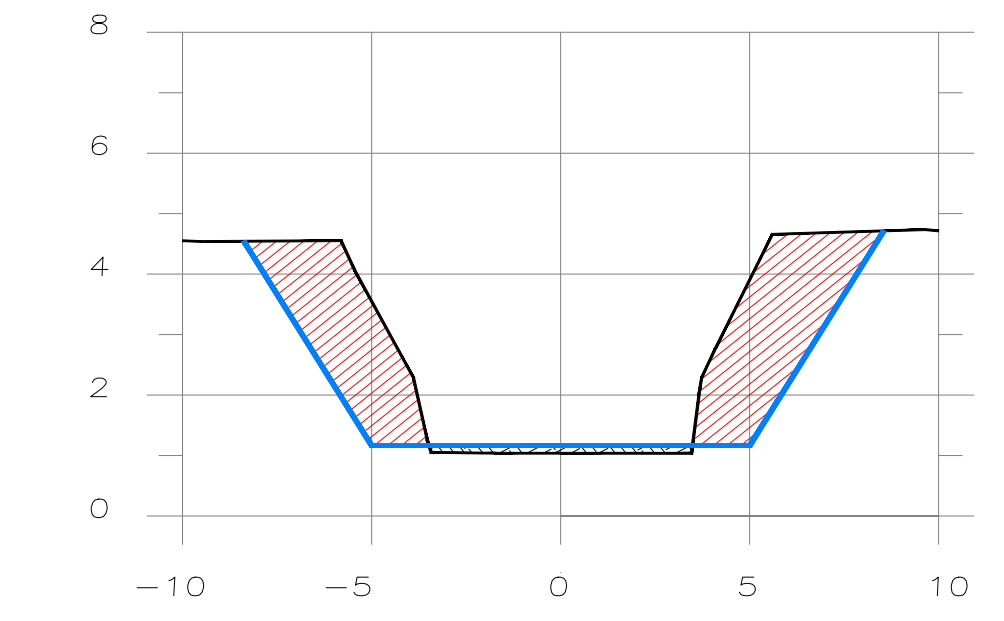
SECCION 3+900



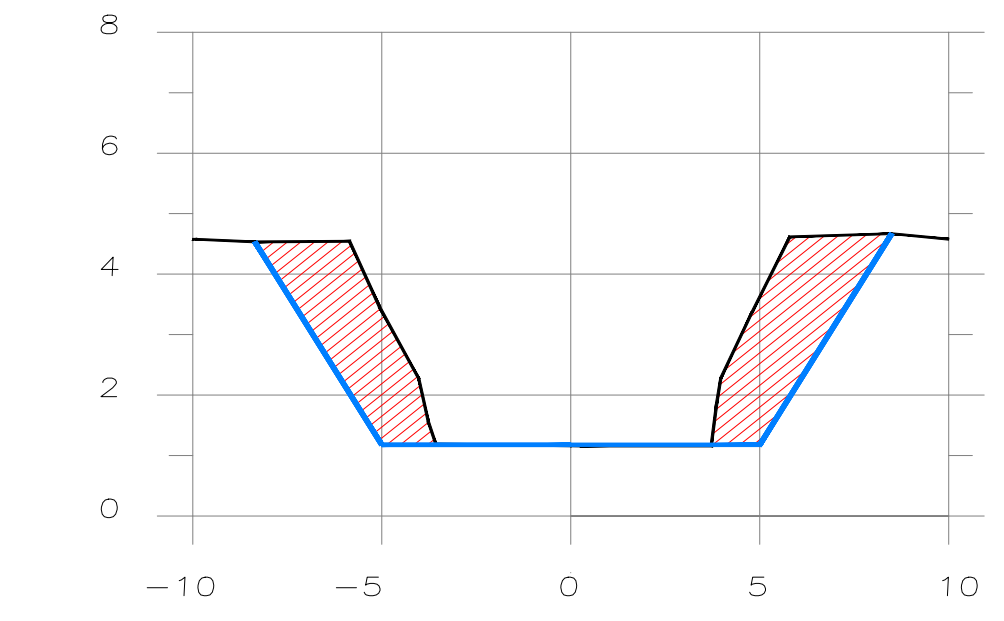
SECCION 3+920



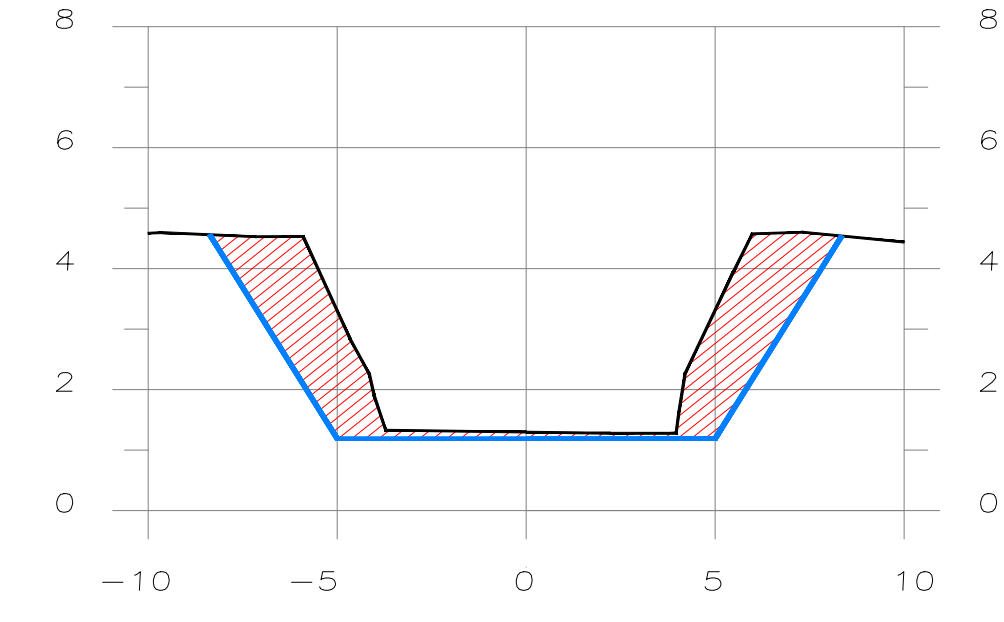
SECCION 3+940



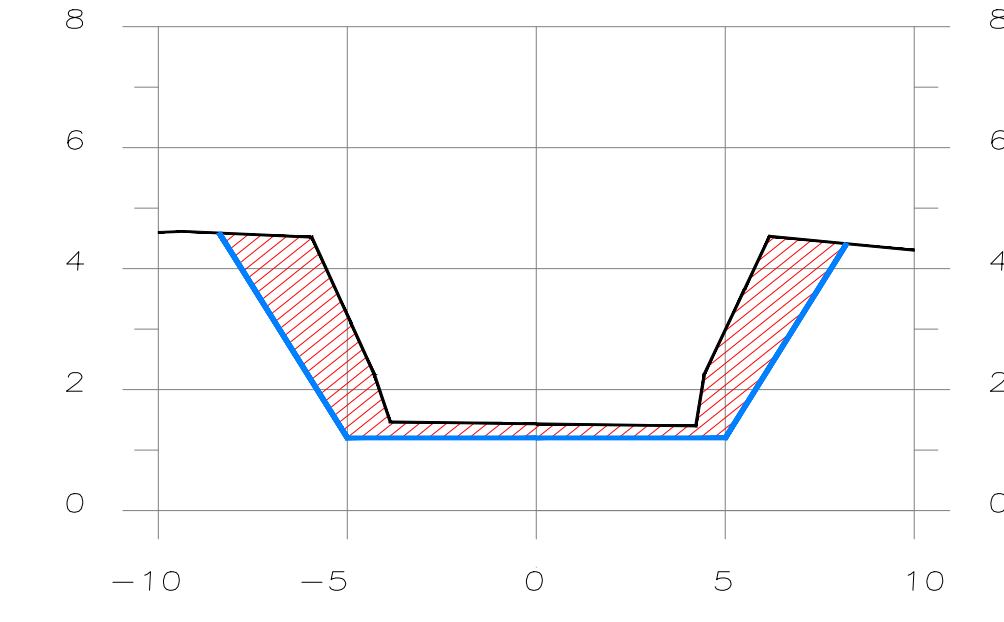
SECCION 3+960



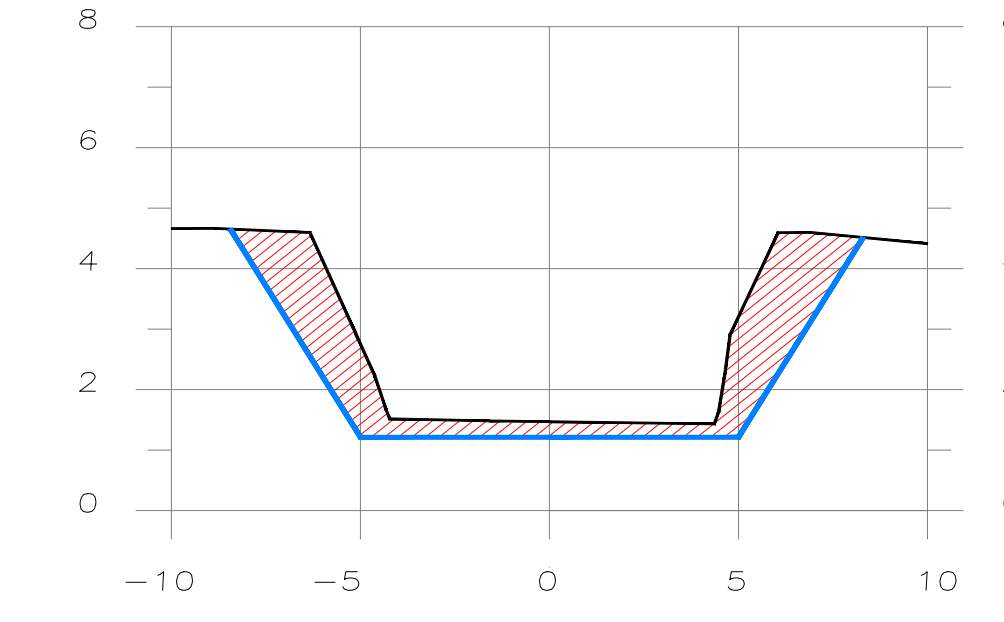
SECCION 3+980



SECCION 4+000



SECCION 4+020



SECCION 4+040

SECCIONES SANTA ROSA

NOTA:
TOMAR NIVEL DE RASANTE DE FONDO
DEL PERFIL DE DISEÑO

SECCIONES - ESCALA HOR. 1:200
VERT. 1:125



PROYECTO:
PROYECTO SISTEMA CONTROL DE INUNDACION AREA LIMONCITO

PROPIETARIO:
SENARA
CEDULA JURIDICA: 3-007-042041-11

SITA EN:	BARRIO QUINTO
PROVINCIA:	CANTON
7º LIMON:	1º LIMON
	1º LIMON

INFORMACION REGISTRO PUBLICO:
0 (CERO)
TERRENOS PUBLICOS

DIBUJO: A.ZURIGA

PROFESIONAL RESPONSABLE DEL DISEÑO:
ING. REBECA VARGAS FERNANDEZ
No. IAB. 30416

PROFESIONAL RESPONSABLE DEL DISEÑO:
ING. YASSER ESPINOZA RIVERA
No. IAG. 33109

ARCHIVO: //DIBUJO2022/
LIMONCITO CIUDAD FUERTE/
SEC_SANTA ROSA /SECCIONES.DWG

CONTENIDO:
SECCIONES
SECTOR SANTA ROSA
3+600 A 4+040

ESCALA INDICADA	FECHA NOVIEMBRE 2022	LAMINA 15/17
-----------------	-------------------------	-----------------